

Research Article



CrossMark

Open Access

Pollutant Runoff Reduction Efficiency of Surface Cover, Vegetative Filter Strip and Vegetated Ridge for Korean Upland Fields: A Review

Se-In Park¹, Hyun-Jin Park¹, Hye In Yang¹, Han-Yong Kim², Kwang-Sik Yoon¹ and Woo-Jung Choi^{1*}

¹Department of Rural & Biosystems Engineering, Chonnam National University, Gwangju 61186, Korea

²Department of Applied Plant Science, Chonnam National University, Gwangju 61186, Korea

Received: 26 June 2018/ Revised: 27 July 2018/ Accepted: 30 July 2018

Copyright © 2018 The Korean Society of Environmental Agriculture

This is an Open-Access article distributed under the terms of the Creative Commons Attribution Non-Commercial License (<http://creativecommons.org/licenses/by-nc/3.0>) which permits unrestricted non-commercial use, distribution, and reproduction in any medium, provided the original work is properly cited.

ORCID

Se-In Park

<https://orcid.org/0000-0002-0735-7913>

Hye In Yang

<http://orcid.org/0000-0003-3142-2444>

Kwang-Sik Yoon

<http://orcid.org/0000-0003-4996-2860>

Hyun-Jin Park

<http://orcid.org/0000-0002-2642-5723>

Han-Yong Kim

<https://orcid.org/0000-0001-6280-6251>

Woo-Jung Choi

<http://orcid.org/0000-0002-2009-8207>

Abstract

BACKGROUND: In this review paper, the effects of surface cover (SCV), vegetative filter strip (VFS), and vegetated ridge (VRD) on the pollutant runoff from steep-sloping uplands were analyzed to compare the pollutant reduction efficiency in runoff (PRE_{runoff}) of the practices and to investigate how slope and rainfall parameters affect the PRE_{runoff} .

METHODS AND RESULTS: The PRE_{runoff} of SCV, VFS, and VRD for pollutants including suspended solids and biological oxygen demand was compared by analysis of variance. The effect of slope and rainfall parameters on the PRE_{runoff} was explored by either mean comparison or regression analysis. It was found that the PRE_{runoff} differs with the practices due to different pollutant reduction mechanisms of the practices. Though the PRE_{runoff} was likely to be affected by site condition such as slope and rainfall (amount and intensity), more comprehensive

understanding was not possible due to the limited data set.

CONCLUSION: The PRE_{runoff} of SCV, VFS, and VRD differed due to the distinctive mechanisms of pollutant removal of the practices. It is necessary to accumulate experimental data across a variety of gradient of slope and rainfall for comprehensive understanding of the effects of the practices on pollutant runoff from steep-sloping uplands.

Key words: Best management practices, Land slope, Rainfall, Soil erosion, Upland fields

Introduction

Intensification of agriculture that relies heavily on high inputs of mineral and organic fertilizers certainly contributed to increases in agricultural productivity (Gilland, 2002). However, high-input intensive agriculture caused water pollution via non-point source pathways such as surface run-off that brought worldwide concerns on the negative impacts of modern agriculture (Withers and Lord, 2002). To reduce the impact of agricultural activities on water pollution, developed

*Corresponding author: Woo-Jung Choi
Phone: +82-62-530-2153; Fax: +82-62-530-2159;
E-mail: wjchoi@jnu.ac.kr

countries have shifted the agricultural paradigm from high-input intensive agriculture to low-input sustainable agriculture (Parris, 2011). Due to such efforts, fertilizer consumption in OECD countries has been reduced which led to decline in the nutrient surplus by 17% during the last decade (Parris, 2011). However, the relative contribution of agricultural sector to water pollution is reported to be still high, ranging from 30 to 80% for NO_3^- and from 20 to 70% for phosphorus (P) in surface water body (Parris, 2011) with curtailment of pollutants load from point sources (Skinner *et al.*, 1997). Such high contribution of agricultural sector to water pollution highlights the necessity of further efforts to reduce agricultural water pollution. For this reason, in developed countries including USA (Whitney *et al.*, 2012), UK (Kay *et al.*, 2009, 2012), and other OECD countries (OECD report, 2010, DOI: <https://doi.org/0.1787/89264086845>), agricultural policies such as regulatory instruments, payments, taxes, and nutrient trading market are helpful in reducing agricultural non-point source pollution. In South Korea, the Ministry of Agriculture, Food and Rural Affairs (MAFRA) has also launched a payment program that financially supports farmers' activities to reduce agricultural non-point source pollution (MAFRA report 11-1543000-001840-01, 2017).

In South Korea, upland fields are critical sources of non-point source pollution due to steep-sloping topography as well as seasonal precipitation pattern; *i.e.*, 95% of cropping fields is located at landscape with slope $>2\%$ and two-third of annual precipitation (about 1,300 mm) occur during the short-term monsoon period in the summer (Hur *et al.*, 2005). For those reasons, the mean annual soil loss of Korean uplands is estimated to be 37.7 Mg/ha, which is more than 3-folds of the OECD standard of soil erosion (11 Mg/ha) (Jung *et al.*, 2005). Soil erosion not only degrades soil productivity by losing fertile surface soil (den Biggelaar *et al.*, 2004) but also causes water pollution through inflow of nutrient-enriched runoff water into surface water body surrounding the fields (Shi and Schulin, 2018).

Several best management practices (BMPs) has been tested and proposed to reduce soil and nutrient runoff from steep-sloping upland fields in South Korea which include surface cover (SCV) (Shin *et al.*, 2016), vegetative filter strip (VFS) (Seo and Choi, 2013), and vegetated ridge (VRD) (Kim and Kim,

2015). In South Korea, the beneficial effects of SCV, VFS, and VRD on reducing surface runoff and nutrient loss from steep-sloping upland fields have been proven for various soil types, slope levels, and crop species (Seo and Choi, 2013; Kim and Kim, 2015; Shin *et al.*, 2016). However, no information on the differences in the pollutant reduction efficiency of these three BMPs is available even though the pollutant removal mechanisms of SCV, VFS, VRD differ and thus the pollutants removal efficiency may differ depending on the pollutant. In addition, as the efficiency of the BMPs in reducing pollutant load from upland fields are likely to vary with site conditions such as slope and rainfall characteristics, it is necessary to investigate how the reduction efficiency varies with site conditions. Such information may be useful in establishing a goal for pollutant load reduction in the upland fields where the MAFRA's program is implemented.

In this paper, 1) we reviewed studies on the effects of SCV, VFS, and VRD on soil loss and pollutants loads from steep-sloping upland fields of South Korea to compare pollutant reduction efficiency in runoff ($\text{PRE}_{\text{runoff}}$) of the three BMPs, 2) when data are available, the effects of site conditions such as slope and rainfall characteristics on the $\text{PRE}_{\text{runoff}}$ was investigated, and 3) further research direction was suggested to obtain information that might be necessary to support the MAFRA's program.

Materials and Methods

Data Collection

As the pattern of pollutant load from upland fields via runoff is likely to be affected by soil, crop, topography, and seasonal distribution of rainfall (Prosdociami *et al.*, 2016), we considered studies that were conducted in South Korea to provide information that is more relevant to Korean agricultural environment and thus can support the MAFRA's program. Among various BMPs adoptable to steep-sloping uplands fields, we focused on SCV (Shin *et al.*, 2011a, 2011b, 2012, 2013, 2016; Won *et al.*, 2011, 2013, 2014) (Table 1), VFS (Choi and Jang, 2014; Lee *et al.*, 2015) (Table 2), and VRD (Kim *et al.*, 2012; Kim and Kim, 2015) (Table 3) as these three BMPs have been relatively well studied. Though a few modeling studies were also available, we did not include these studies.

Table 1. Summary of studies on the pollutants reduction efficiency in runoff by surface cover

Study	Experimental conditions					Treatments applied ^b	Reduction efficiency (%)					
	Slope (%)	Soil texture ^a	Crop	Rainfall amount (mm)	Rainfall intensity (mm/hr)		SS	TN	TP	BOD ₅	COD	DOC
Shin <i>et al.</i> (2011a)	3	LS	Radish	NA	NA	RS mat	80.8	56.6	56.1	64.3	66.7	80.2
Shin <i>et al.</i> (2011b)	28	LS	NA	31.1	31.1	RS mat (+RH, SD, PAM)	99.4~99.7	NA	NA	NA	NA	NA
				36.9	36.9	RS mat (+RH, SD, PAM)	81.2~97.5	NA	NA	NA	NA	NA
				40.6	40.6	RS mat (+RH, SD, PAM)	78.0~94.6	NA	NA	NA	NA	NA
				44.4	44.4	RS mat (+RH, SD, PAM)	69.0~90.0	NA	NA	NA	NA	NA
Won <i>et al.</i> (2011)	10	LS	NA	30	30	RS mat (+RH, SD, PAM)	82.3~89.2	NA	NA	NA	NA	NA
				60	60	RS mat (+RH, SD, PAM)	77.6~84.6	NA	NA	NA	NA	NA
	20	LS	NA	30	30	RS mat (+RH, SD, PAM)	87.0~91.3	NA	NA	NA	NA	NA
				60	60	RS mat (+RH, SD, PAM)	74.5~79.2	NA	NA	NA	NA	NA
Shin <i>et al.</i> (2012)	3	SL	Radish	NA	NA	RS	52.0	28.5	35.2	NA	NA	NA
						RS mat	79.8	68.3	53.3	NA	NA	NA
Shin <i>et al.</i> (2013)	10, 20	LS	Soybean	57.5~279.0	5.8~7.5	RS mat	99.4	94.2	89.7	97.9	99.2	92.5
		L	Cabbage Radish	28.8~359.2	NA	RS mat	80.8	56.6	56.1	64.3	66.7	80.2
Won <i>et al.</i> (2013)	28	L	Lettuce	72	5.1	RS mat (+G, PAM)	95.1~99.3	50.2~91.4	66.7~91.7	58.1~90.3	63.3~91.7	NA
				207.5	2.5	RS mat (+G, PAM)	70.7~100	41.1~100	36.8~100	58.8~100	47.6~100	NA
				218	7.0	RS mat (+G, PAM)	90.2~99.5	13.1~80.9	70.4~92.6	58.8~100	47.6~100	NA
Won <i>et al.</i> (2014)	10.8	SL	Cabbage	18.0~99.5	1.7~6.1	RS mat (+G, PAM)	71.8~98.1	13.5~49.9	13.8~87.1	NA	NA	NA
Shin <i>et al.</i> (2016)	2	NA	Soybean	30.4~130.0	1.4~9.3	RS mat	50.0	55.7	54.5	53.9	49.8	38.7
	5.9	NA	Soybean	30.4~130.0	1.4~9.3	RS mat	91.6	80.5	96.7	79.2	87.3	86.5

NA, not available.

^a LS, loamy sand; SL, sandy loam; L, loam.

^b RS, rice straw; RH, rice hull; SD, saw dust; PAM, polyacrylamide; G, gypsum.

For each study, characteristics of experimental site including slope, soil texture, crop species, and rainfall amount and intensity as well as the PRE_{runoff} for each event of each BMP were obtained if they were available. The considered pollutants were suspended solids (SS), total nitrogen (TN), total phosphorus (TP), biological oxygen demand (BOD), chemical oxygen demand (COD), and total dissolved organic carbon (DOC).

Data Analysis

For each BMP (SCV, VFS, and VRD), arithmetical mean of the PRE_{runoff} was calculated to investigate overall effects of the BMPs on the reduction in pollutant load across experimental conditions including slope, soil texture, crop species, and rainfall amount. The difference in the PRE_{runoff} of the three BMPs was compared with analysis of variance (ANOVA). The effects of slope on the PRE_{runoff} was investigated for the three BMPs by comparing the PRE_{runoff} with different slopes. The effects of rainfall amount and

Table 2. Summary of studies on the pollutants reduction efficiency in runoff by vegetative filter strip

Study	Experimental conditions					Vegetated grass species	Reduction efficiency (%)					
	Slope (%)	Soil texture ^a	Crop	Rainfall amount (mm)	Rainfall intensity (mm/hr)		SS	TN	TP	BOD ₅	COD	DOC
Choi and Jang (2014)	5	LS	Soybean	38.1	NA	Turf grass	96.9~99.2	21.5~73.8	78.2~96.6	17.6~53.8	79.6	24.4~41.5
				70.7	NA		94.7~99.7	11.8~29.3	33.7~73.6	-96.8~100	70.1~83.0	-34.3~22.4
				76.8	NA		92.3	72.7	86.3	6.5	68.1	40.0
				97.4	NA		84.7	71.4	75.7	7.3	66.7	97.2
				122.3	NA		82.5~97.9	0.0~83.7	0.0~66.0	-65.8~91.3	3.3~60.8	-30.2~5.8
	184.8	NA	76.6	91.1	87.8	5.2	62.0	38.1				
	5	LS	Soybean	38.1	NA	Kentucky blue grass	98.4~99.2	71.8	96.1~96.5	25.2~56.6	79.6	24.4~47.2
				70.7	NA		98.4~100	45.4~50.0	70.7~81.7	-34.1~4.3	85.5~88.3	17.9~28.8
				76.8	NA		77.8	61.9	79.1	21.0	52.3	22.2
				97.4	NA		83.2	70.8	82.8	24.1	67.0	52.5
122.3				NA	96.9~99.9		84.0~90.8	83.8~84.6	-45.0~12.8	54.8~71.7	-42.4~21.5	
184.8	NA	90.7	87.9	84.5	25.0	77.3	28.3					
Lee <i>et al.</i> (2015)	8	L	Soybean	65.6	NA	Turf grass	35.9	82.1~84.2	7.9~40.5	NA	NA	NA
				78.4	NA		-195~58.2	56.5~75.5	-37.9~58.6	NA	NA	NA
				103.6	NA		26.0~39.4	31.6~51.6	-64.7~64.7	NA	NA	NA

NA, not available.

^a LS, loamy sand; L, loam.

Table 3. Summary of studies on the pollutants reduction efficiency in runoff by vegetated ridge

Study	Experimental conditions					Reduction efficiency (%)					
	Slope (%)	Soil texture ^a	Crop	Rainfall amount (mm)	Rainfall intensity (mm/hr)	SS	TN	TP	BOD ₅	COD	DOC
Kim <i>et al.</i> (2012)	3	SCL	Radish	101	NA	-67.0	82.9	-114.1	-19.7	-57.2	-55.1
			Cabbage	110	NA	75.7	86.7	55.3	83.4	54.7	59.7
				345	NA	54.8	76.9	53.3	50.8	38.4	27.0
Kim and Kim (2015)	3	SCL	Soybean	27.6	2.8	62.2	59.5	68.4	52.1	52.8	48.6
				91.6	3.7	68.2	-224.5	28.6	34.9	36.5	-16.9
	6	L		65.6	3.1	-50.6	65.1	50.0	23.6	17.6	21.3
				130	10.0	80.9	67.9	93.6	57.0	61.3	57.8
	8	L		65.6	3.1	-26.3~61.3	-4.5~62.5	-2.5~46.7	25.3~44.0	11.2~43.2	36.3~50.6
			130	32.6	64.6~77.3	52.0~52.5	93.4~93.9	40.5~45.7	49.4~51.4	49.9~51.8	

NA, not available.

^a SCL, silt clay loam; L, loam.

intensity on the PRE_{runoff} was investigated by regression analysis for only SCV which had enough data set for regression analysis. For the analysis of the effects of slope and rainfall on the PRE_{runoff} , SS was considered as a representative water quality parameter due to a large size of data set. All the statistical analysis was conducted using IBM SPSS Statistics 23 (IMP Corp. Armonk, NY, USA) α value of 0.05 was chosen to indicate statistical significance.

Results and Discussion

Pollutant Reduction Efficiency in Runoff by BMPs

Though several studies that investigated the effects of SCV, VFS, and VRD on reduction of pollutant runoff from Korean uplands are available (Tables 1–3), there was no study that compared the PRE_{runoff} of the three BMPs. Overall, SCV and VFS had a greater PRE_{runoff} than VRD for SS ($P<0.001$), TP ($P=0.050$), and COD ($P=0.007$); *e.g.*, the PRE_{runoff} for SS was $84.4\pm$

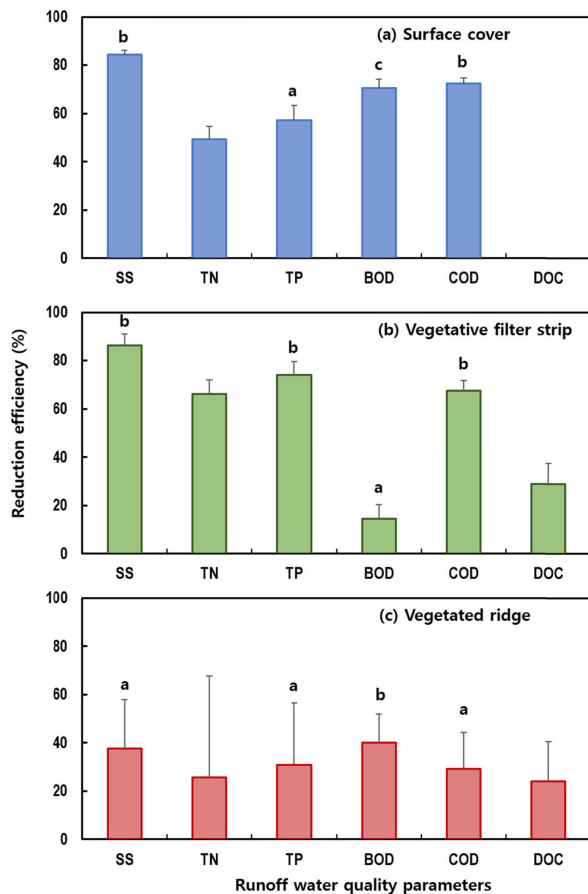


Fig. 1. Pollutants reduction efficiency in runoff by (a) surface cover ($n=19$), (b) vegetative filter strip ($n=15$), and (c) vegetated ridge ($n=9$). Values are the means of the data presented in Tables 1–3, and vertical bars are the standard errors of the mean. For surface cover, DOC data were not available. ANOVA for comparison of the effects of surface cover, vegetative filter strip, and vegetated ridge on the pollutants reduction efficiency in runoff are provided in Table 4, and different lowercase letters indicate significant difference between surface cover, vegetative filter strip, and vegetated ridge at $\alpha=0.05$.

1.8% for SCV, $86.4\pm 4.7\%$ for VFS, and $37.6\pm 20.4\%$ for VRD (Fig. 1). For TN, there was no difference ($P=0.290$) between SCV, VFS, and VRD, and for BOD ($P=0.001$), VFS had lower PRE_{runoff} than VRD (Fig. 1). Therefore, our review suggests that SCV, VFS, and VRD could reduce pollutant runoff substantially, but the PRE_{runoff} differs with the BMPs probably due to differences in the reduction mechanisms of the three practices.

Surface cover can reduce surface runoff by up to 96% via protecting soil aggregates against raindrop impact and by decreasing overland flow velocity due to increased surface roughness (Prosdocimi *et al.*, 2016). Reduction of soil loss and/or erosion rate by

Table 4. Analysis of variance (ANOVA) for comparison of the effects of surface cover, vegetative filter strip, and vegetated ridge on the pollutants reduction efficiency in runoff

Pollutants	F	Degree of freedom ^a	P^b
SS	10.9	2	<0.001
TN	1.3	2	0.290
TP	3.3	2	0.050
BOD	9.6	2	0.001
COD	6.3	2	0.007
DOC	0.08	1	0.774

^a Surface cover effects on DOC was not available.

^b Bolds indicate statistically significant difference among surface cover, vegetative filter strip, and vegetated ridge.

SCV or surface mulching has been extensively studied and the PRE_{runoff} varies with the mulching materials and application rate (Prosdocimi *et al.*, 2016). For example, it has been reported that wood mulching is more effective than straw mulching (Robichaud *et al.*, 2013) and maize residue is better than soybean and sorghum residues (Gilley *et al.*, 1986a, 1986b). Regarding mulching application rate, it has been suggested that a surface mulching cover of 60% area is the minimum threshold for a significant reduction of soil loss (Pannkuk and Robichaud, 2003; Cerdà and Doerr, 2008). However, in this review, it was not straightforward to discuss the potential effects of SCV materials and application rate on the PRE_{runoff} for Korean uplands due to the lack of relevant data.

Vegetative filter strip is often established in the downside area of upland fields to remove sediment and pollutants from surface runoff through filtration, sedimentation, and infiltration (Lobo and Bonilla, 2017). It has been shown that VFS could remove up to 99% of SS (Osborne and Kovacic, 1993), 90% of TP and 80% of TN from runoff (Chaubey *et al.*, 1994). Considering the physical mechanisms of pollutant removal by VFS, however, dissolved pollutants may not be removed as efficiently as particulate pollutants by VFS (Lobo and Bonilla, 2017). Therefore, in this review, a lower PRE_{runoff} for BOD and DOC than other pollutants (Fig. 1) should be ascribed to the physical removal mechanisms of VFS that has limitation in removing dissolved pollutants. In addition, supply of organic C from root exudates might further contribute to the lower PRE_{runoff} for BOD of VFS than that of VRD (Zhai *et al.*, 2013).

Vegetated ridge is constructed across the slope

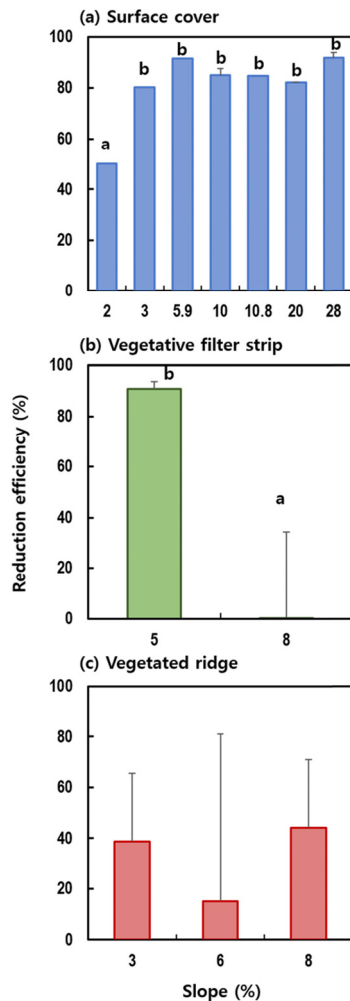


Fig. 2. Changes in the reduction efficiency of suspended solids in runoff by (a) surface cover, (b) vegetative filter strip, and (c) vegetated ridge as affected by slope. Values are the means of the data presented in Tables 1-3, and vertical bars are the standard errors of the mean. Different lower case letters indicate significant difference with slope at $\alpha=0.05$.

similar to contour ridge systems, which results in rainwater ponding in the furrow area that reduces runoff velocity while increasing infiltration and reducing soil erosion (Liu *et al.*, 2014). Due to the confined capacity of the ridge, however, when the ponded rainwater exceeds the storage capacity, it overflows the ridge and the concentrated rainwater might lead to soil erosion (Flanagan and Livingston, 1995; Hatfield *et al.*, 1998), resulting in a relatively low PRE_{runoff} as observed in this review (Fig. 1).

Effects of Slope and Rainfall Parameters on Pollutants Reduction Efficiency in Runoff

Soil loss and pollutant runoff are highly dependent

on slope and rainfall parameter such as rainfall amount and intensity, and soil loss usually increases with increasing slope gradient and rainfall amount and intensity (Römkens *et al.*, 2001; Shen *et al.*, 2016). In this review, the effect of slope on PRE_{runoff} for SS was found to differ among SCV, VFS, and VRD (Fig. 2). For SCV, the PRE_{runoff} was 50% at slope of 2%, and it increased to >80% at slope of 3% and there was no difference in the PRE_{runoff} at slope between 3 and 28%, suggesting that the PRE_{runoff} for SS by SCV is not affected by slope greater than 3%. For VFS, the PRE_{runoff} for SS was >90% at slope of 5%, but it was close to 0% at slope of 8%, and for VRD, the PRE_{runoff} for SS did not differ with slope. Slope gradient has direct impact on soil erodibility and percolation (Li *et al.*, 2010) and is also indirectly related to several factors affecting infiltration rate that include surface soil sealing, soil water storage, and effective rainfall (Fox *et al.*, 1997). Therefore, slope gradient should collaborate with the BMPs on the PRE_{runoff} . However, as seen in Tables 2 and 3, only a few studies are available for VFS and VRD, and thus more experimental studies at different slope are required to evaluate the effects of slopes on the PRE_{runoff} of VFS and VRD.

The relationship between either rainfall amount or rainfall intensity and the PRE_{runoff} for SS by SCV was not significant when all the data were included (Fig. 3). However, for events with rainfall amount below <100 mm, the PRE_{runoff} for SS tended to decrease with rainfall amount (Fig. 3a). For rainfall intensity, similar pattern was found for events with rainfall intensity >30 mm/hr (Fig. 3b). These results suggest that at a given site conditions, the PRE_{runoff} for SS of SCV is likely to vary with rainfall parameters. Raindrops impact the physical properties of soil surface by creation of surface seal that further impacts infiltration rate, soil water storage, water suction, and surface roughness (Bradford *et al.*, 1987; Mualem *et al.*, 1993; Fohrer *et al.*, 1999; Assouline, 2004). However, again, due to the limited number of experimental data, it is not straightforward to interpret such relationship between rainfall parameters and the PRE_{runoff} for SS of SCV, strongly highlighting the necessity of accumulation of experimental data that might allow comprehensive understanding of the interactive effects of SCV and rainfall parameters on SS runoff reduction.

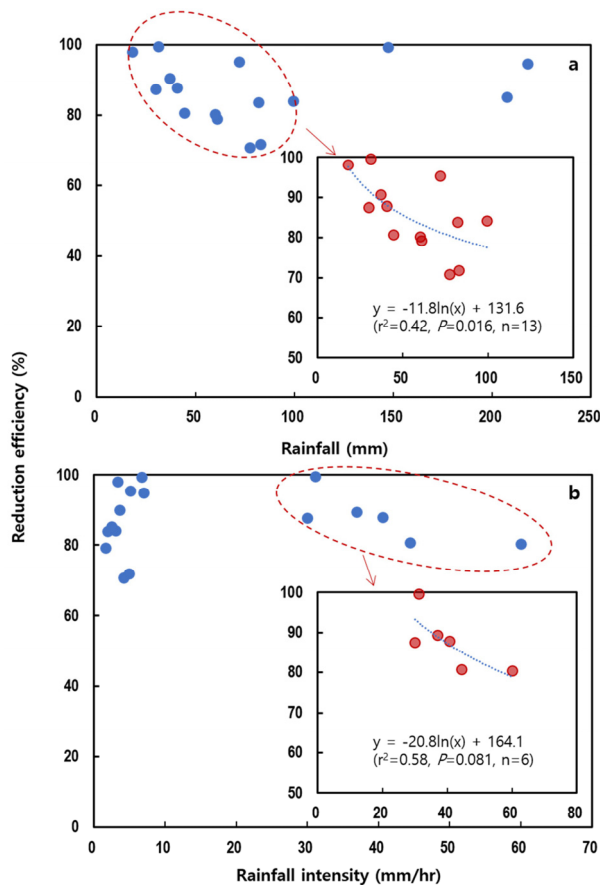


Fig. 3. Changes in the reduction efficiency of suspended solids by surface cover as affected by (a) rainfall amount and (b) rainfall intensity. Figures were not presented for vegetative filter strip and vegetated ridge due to lack of relevant data.

Conclusions

In this review, it was found that SCV, VFS, and VRD could reduce pollutant runoff substantially, even though the PRE_{runoff} varies with the BMPs due to different pollutant runoff reduction mechanisms of the BMPs. Among the three BMPs, SCV was proven to be most effective in removing all pollutants studied; whereas VFS that relies on physical filtration of pollutants does not reduce BOD satisfactorily compared with SCV and VRD probably due to low filtration efficiency of dissolved pollutants as well as supply of organic C from root exudates. The VRD has a relatively low PRE_{runoff} (except for BOD) compared to SCV and VFS due to confined rainwater ponding capacity of ridge. Slope and rainfall parameters such as rainfall amount and intensity should collaborate with the BMPs in reduction of pollutant runoff; however, limited number of data set did not allow

more systematic analysis of the effects of slope and rainfall on the PRE_{runoff} of the BMPs. Therefore, it is necessary to accumulate experimental data across a variety of gradient of slope and rainfall for comprehensive understanding of the effects of the three BMPs on the PRE_{runoff} . As the previous studies have rarely been replicated and thus our current understanding of the effects of BMPs lacks statistical significance, future studies need to be fully replicated (e.g., triplicates) to allow statistical analysis of the effects of BMPs. In addition, to implement the BMPs at a farm scale, information on expense, labor cost, and profit loss associated with the BMPs should also be provided to support a financial payment program of the MAFRA.

Note

The authors declare no conflict of interest.

Acknowledgment

This work was carried out with the support of “Cooperative Research Program for Agriculture Science and Technology Development (Project No. PJ013401032018)”, Rural Development Administration, Republic of Korea. We also thank to the scholarship awarded to HJP by the Korean Government (NRF-2017H1A2A1044523).

References

- Assouline, S. (2004). Rainfall-induced soil surface sealing. *Vadose Zone Journal*, 3(2), 570-591.
- Bradford, J. M., Ferris, J. E., & Remley, P. A. (1987). Interrill soil erosion processes: I. Effect of surface sealing on infiltration, runoff, and soil splash detachment. *Soil Science Society of America Journal*, 51(6), 1566-1571.
- Cerdà, A., & Doerr, S. H. (2008). The effect of ash and needle cover on surface runoff and erosion in the immediate post-fire period. *Catena*, 74(3), 256-263.
- Chaubey, I., Edwards, D. R., Daniel, T. C., Moore Jr., P. A., & Nichols, D. J. (1994). Effectiveness of vegetative filter strips in retaining surface-applied swine manure constituents. *Transactions of the American Society of Agricultural Engineers*, 37(3), 845-850.
- Choi, K. S., & Jang, J. R. (2014). Selection of appropriate plant species of VFS (Vegetative Filter Strip) for reducing NPS pollution of uplands. *Journal of Korea Water Resource Association*, 47(10), 973-983.

- den Biggelaar, C., Lal, R., Wiebe, K., & Breneman, V. (2004). The global impact of soil erosion on productivity. I: Absolute and relative erosion-induced yield losses. *Advances in Agronomy*, 81, 1-48.
- Flanagan, D. C., & Livingston, S. J. (1995). Water Erosion Prediction Project (WEPP) User Summary-NSERL Report No. 11. USDA-ARS National Soil Erosion Research Laboratory, West Lafayette, IN.
- Fohrer, N., Berkenhagen, J., Hecker, J., & Rudolph, A. (1999). Changing soil and surface conditions during rainfall: single rainstorm/subsequent rainstorms. *Catena*, 37 (3-4), 355-375.
- Fox, D. M., Bryan, R. B., & Price, A. G. (1997). The influence of slope angle on final infiltration rate for interrill conditions. *Geoderma*, 80(1-2), 181-194.
- Hatfield, J. L., Allmaras, R. R., Rehm, G. W., & Lowery, B. (1998). Ridge tillage for corn and soybean production: environmental quality impacts. *Soil and Tillage Research*, 48(3), 145-154.
- Gilland, B. (2002). World population and food supply. Can food production keep pace with population growth in the next half-century? *Food Policy*, 27(1), 47-63.
- Gilley, J. E., Finkner, S. C., Spomer, R. G., & Mielke, L. N. (1986a). Runoff and erosion as affected by corn residue: Part I. Total losses. *Transactions of the ASAE*, 29(1), 157-160.
- Gilley, J. E., Finkner, S. C., & Varvel, G. E. (1986b). Runoff and erosion as affected by sorghum and soybean residue. *Transactions of the ASAE*, 29(6), 1605-1610.
- Hur, S. O., Jung, K. H., Ha, S. K., Kwak, H. K., & Kim, J. G. (2005). Mathematical description of soil loss by runoff at inclined upland of maize cultivation. *Korean Journal of Soil Science and Fertilizer*, 38(2), 66-71.
- Jung, K. H., Sonn, Y. K., Hong, S. Y., Hur, S. O., & Ha, S. K. (2005). Assessment of national soil loss and potential erosion area using the digital detailed soil maps. *Korean Journal of Soil Science and Fertilizer*, 38(2), 59-65.
- Kay, P., Edwards, A. C., & Foulger, M. (2009). A review of the efficacy of contemporary agricultural stewardship measures for addressing water pollution problems of key concern to the UK water industry. *Agricultural Systems*, 99(2-3), 67-75.
- Kay, P., Grayson, R., Phillips, M., Stanley, K., Dodsworth, A., Hanson, A., Walker, A., Foulger, M., McDonnell, I., & Taylor, S. (2012). The effectiveness of agricultural stewardship for improving water quality at the catchment scale: Experiences from an NVZ and ECSFDI watershed. *Journal of Hydrology*, 422-423, 10-16.
- Kim, D. H., & Kim, S. M. (2015). Evaluation for non-point sources reduction effect by vegetated ridge and silt fence. *Journal of the Korean Society of Agricultural Engineers*, 57(5), 129-137.
- Kim, S. J., Park, T. Y., Kim, S. M., Jang, J. R., & Kim, S. M. (2012). A plot scale experiment to analysis the NPS reduction by silt fence and vegetated ridge for Non-Irrigated cropland. *Journal of the Korean Society of Agricultural Engineers*, 54(4), 19-27.
- Lee, S. G., Jang, J. R., & Choi, K. S. (2015). Estimation of application cost and utilization of turf grass VFS or reduction of uplands NPS pollution. *Journal of Korean Society of Agricultural Engineers*, 57(2), 75-83.
- Li, J. L., Cai, Q. G., & Sun, L. Y. (2010). Reviewing on factors and threshold conditions of rill erosion. *Progress in Geography*, 29(11), 1319-1325.
- Liu, Q. J., Zhang, H. Y., An, J., & Wu, Y. Z. (2014). Soil erosion processes on row sideslopes within contour ridging systems. *Catena*, 115, 11-18.
- Lobo, G. P., & Bonilla, C. A. (2017). A modeling approach to determining the relationship between vegetative filter strip design and sediment composition. *Agriculture, Ecosystems and Environments*, 237, 45-54.
- Mualem, Y., Assouline, S., & Eltahan, D. (1993). Effect of rainfall-induced soil seals on soil water regime: wetting processes. *Water Resources Research*, 29(6), 1651-1659.
- Osborne, L. L., & Kovacic, D. A. (1993). Riparian vegetated buffer strips in water-quality restoration and stream management. *Freshwater Biology*, 29(2), 243-258.
- Pannkuk, C. D., & Robichaud, P. (2003). Effectiveness of needle cast at reducing erosion after forest fires. *Water Resources Research*, 39(12), 1333.
- Parris, K. (2011). Impact of agriculture on water pollution in OECD countries: recent trends and future prospects. *International Journal of Water Resources Development*, 27(1), 33-52.
- Prosdocimi, M., Tarolli, P., & Cerda, A. (2016). Mulching practices for reducing soil water erosion: a review. *Earth-Science Reviews*, 161, 191-203.
- Robichaud, P. R., Lewis, S. A., Wagenbrenner, J. W., Ashmun, L. E., & Brown, R. E. (2013). Post-fire mulching for runoff and erosion mitigation. Part I: Effectiveness at reducing hillslope erosion rates. *Catena*, 105, 75-92.
- Römken, M. J. M., Helming, K., & Prasad, S. N. (2001).

- Soil erosion under different rainfall intensities, surface roughness, and soil water regimes. *Catena*, 46(2-3), 103-123.
- Seo, J. H., & Choi, K. S. (2013). Analysis of sediment reductions effects of VFS systems for the general characteristics of upland in Korea. *Journal of the Korean Society of Agricultural Engineers*, 55(4), 121-131.
- Shen, H., Zheng, F., Wen, L., Han, Y., & Hu, W. (2016). Impacts of rainfall intensity and slope gradient on rill erosion processes at loessial hillslope. *Soil and Tillage Research*, 155, 429-436.
- Shi, P., & Schulin, R. (2018). Erosion-induced losses of carbon, nitrogen, phosphorus and heavy metals from agricultural soils of contrasting organic matter management. *Science of The Total Environment*, 618, 210-218.
- Shin, M. H., Jang, J. R., Lee, S. I., Park, Y. S., Lee, Y. J., Shin, Y. C., & Won, C. H. (2016). Application of surface cover materials for reduction of NPS pollution on field-scale experimental plots. *Irrigation and Drainage*, 65(52), 159-167.
- Shin, M. H., Jang, J. R., Won, C. H., Choi, W. H., Shin, J. Y., Lim, K. J., & Choi, J. D. (2012). Effect of surface cover on the reduction of NPS pollution of at a vegetable field. *Journal of Korean Society on Water Environment*, 28(3), 436-443.
- Shin, M. H., Won, C. H., Jang, J. R., Choi, Y. H., Shin, Y. C., Lim, K. J., & Choi, J. D. (2013). Effect of surface cover on the reduction of runoff and agricultural NPS pollution from upland fields. *Paddy and Water Environment*, 11(1-4), 493-501.
- Shin, M. H., Won, C. H., Park, W. J., Choi, W. H., Jang, J. R., Lim, K. J., & Choi, J. D. (2011a). Analysis of the reduction effect on NPS pollution loads by surface cover application. *Journal of the Korean Society of Agricultural Engineers*, 53(4), 29-37.
- Shin, M. H., Won, C. H., Park, W. J., Choi, W. H., Shin, J. Y., Lim, K. J., & Choi, J. D. (2011b). Surface cover application for reduction of runoff and sediment discharge from sloping fields. *Journal of the Korean Society of Agricultural Engineers*, 53(6), 129-136.
- Skinner, J. A., Lewis, K. A., Bardon, K. S., Tucker, P., Catt, J. A., & Chambers, B. J. (1997). An overview of the environmental impact of agriculture in the UK. *Journal of Environmental Management*, 50(2), 111-128.
- Whitney, P., Broussard III, Turner, R. E., & Westra, J. V. (2012). Do federal farm policies influence surface water quality?. *Agriculture, Ecosystems and Environment*, 158, 103-109.
- Withers, P. J. A., & Lord, E. I. (2002). Agricultural nutrient inputs to rivers and groundwaters in the UK: policy, environmental management and research needs. *Science of The Total Environment*, 282-283, 9-24.
- Won, C. H., Shin, M. H., Choi, Y. H., Shin, J. Y., Park, W. J., & Choi, J. D. (2011). Application of surface cover materials for reduction of soil erosion. *Journal of Korean Society on Water Quality*, 27(6), 848-854.
- Won, C. H., Shin, M. H., Choi, Y. H., Shin, J. Y., Park, W. J., Lee, S. I., & Choi, J. D. (2013). Evaluations of NPS reduction using the rice straw mats and soil amendments from steep sloped field. *Journal of the Korean Society of Agricultural Engineers*, 55(2), 29-36.
- Won, C. H., Shin, M. H., Lee, S. I., Kum, D. H., Lim, K. J., & Choi, J. D. (2014). Effects of surface cover and soil amendments on the NPS load reduction from alpine fields. *Journal of the Korean Society of Agricultural Engineers*, 56(3), 47-53.
- Zhai, X., Piwpuan, N., Arias, C. A., Headley, T., & Brix, H. (2013). Can root exudates from emergent wetland plants fuel denitrification in subsurface flow constructed wetland systems?. *Ecological Engineering*, 61, 555-563.