

## Distribution Characteristics, Population and Vegetation Structure of *Corylopsis coreana* in Korea

Choung, Heung-Lak\*, Dong-Ok Lim<sup>1</sup>, In-Chun Hwang<sup>1</sup>, Chul Hwan Kim<sup>2</sup>, Kyu Song Lee<sup>3</sup>, Ji-Eun Ryu<sup>4</sup> and Hyun-Woo Lee

EIA Division, Korea Environment Institute, Seoul 122-706, Korea

<sup>1</sup>Department of Life Sciences, Honam University, Gwangju 506-714, Korea

<sup>2</sup>Faculty of Biological Sciences, Chonbuk National University, Jeonju 561-756, Korea

<sup>3</sup>Department of Biology, Kangnung National University, Gangneung 210-702, Korea

<sup>4</sup>Department of Landscape Architecture and Rural System Engineering, Seoul National University, Seoul 151-742, Korea

**ABSTRACT:** This study examined the distribution, population and vegetation structure of *Corylopsis coreana* in South Korea. *C. coreana* is distributed around the Suncheon area, Jeollanam-do, on the southern part of the Korean Peninsula, but the species is also found in Pocheon and Gangneung, on the central and central east parts of the peninsula. This discontinuous pattern of distribution is coupled with the unusual feature of only growing on northern exposed slopes. The mean density of *C. coreana* populations is 35 individuals per 100 m<sup>2</sup>, ranging up to a maximum of 92 individuals per 100 m<sup>2</sup>. Cut specimens sprouted a maximum of 38 stems per plant. Based on DCA analysis, the species' habitats was divided into three types by species composition and stratification structure. These types include: habitats affected strongly by human activities, valley and mantle communities which are affected relatively little by human activities, and stable forests. Populations affected by artificial intervention have actually flourished, while some populations in the stable forest system have declined. We conclude that the species, now endangered, should be maintained by means of specific external interventions such as cutting or removal of the canopy. To this end, further ecological data should be collected through monitoring and research to identify appropriate interventions to support threatened *C. coreana* populations.

**Key words:** *Corylopsis coreana* population, Cutting, Discontinuous distribution, Sprouting, Vegetation condition

### INTRODUCTION

*Corylopsis coreana* Uyeki (family Hamamelidaceae) is endemic in the Korean peninsula, and is designated a Category II Endangered Species by the Wildlife Protection Act. The Hamamelidaceae are mainly distributed throughout East Asia and also occur in North and Central America. A total of 140 species in 27 genera have been identified worldwide. The genus *Corylopsis* includes 29 species endemic to East Asia: 20 species in China, 5 species in Japan, 3 species in India, and 1 species in Korea (Lim et al. 2005a). Generally, plants of the family Hamamelidaceae tend to show endemic or isolated distributions at the species and genus level (Yamanaka 1986).

Since *C. coreana* was designated as an endangered species in 1998, extensive research on its distribution has been conducted (Kim and Han 1997, Kim and Han 1998, Hong and Choi 1998, Kim et al. 1999, Oh and Lee 1999, Lim and Yun 1999, Lim and Im 2002, Hyun and Park 2002, Lim et al. 2005b). Previous studies

on *C. coreana* cover a diverse range of topics including ecological characteristics, new cultivars, sprouting dynamics, and comparisons between cut and non-cut populations (Kim et al. 1998, Lee et al. 1999, Lee 2002, Noh 2004).

*C. coreana* has many rootlets and a very positive sprouting response after cutting, but this species is better known for its easy preservation and management (Lim et al. 2005b). Lee et al. (1999) detail the vegetation structure and sprouting dynamics of the *C. coreana* community in the Bammuryjae area of Jiri national park, and noted the tendency for sprouting to occur from the root of *C. coreana* in closed fields. Lim et al. (2005a, b) also studied the dynamics and distribution characteristics of the population. However, Kim et al. (1998) report that the species has an extremely limited population and habitat. Noh (2004) studied the habitat characteristic of the species and reported that it is primarily distributed on north or northwest-facing slopes.

This paper investigates the distribution, population and vegetation structure of *C. coreana* in Korea. Specifically, we examined the geographical distribution of the *C. coreana* Uyeki on the Ko-

\* Corresponding author; Phone: +82-2-380-7752, e-mail: chlak@kei.re.kr

rean Peninsula, including habitats from which it has not been previously reported.

## MATERIALS AND METHODS

Information about the distribution of *C. coreana* was obtained from the literature, surveys, and consultation with specialists. We conducted fieldwork and vegetation surveys between July 2003 and September 2006 to confirm patterns of distribution. The vegetation surveys were performed using the phytosociological approach of Braun-Blanquet (1964). The arrangement included 1–5 relevés in each area in which the species was found, and data were gathered from 56 relevés in total. The vegetation data were used to compile a complete table of vegetation conditions. Subsequently, the characteristics of *C. coreana* habitats were identified using the vegetation data, and the structural differences among populations were analyzed with DCA (detrended correspondence analysis), PC-ORD ver. 2.0, MJM software. For the DCA analyses, the Braun-Blanquet scale was converted to Maarel's scale (van der Maarel 1979).

We established 1–4 quadrats ( $10 \times 10 \text{ m}^2$ ) in each area to collect data such as sprout number, diameter and height. The diameter of each sprout was measured at 1/3 of its above-ground height because there are trees shorter than 1 meter. We then plotted the positions of all of the trees in the plots.

Taxonomic nomenclature used in this manuscript follows Lee (1999).

## RESULTS

### Distribution Characteristics

Fig. 1 shows the natural distribution of *C. coreana* in South Korea. It is widely distributed over the Korean peninsula, from  $126^\circ 55' 20''$  to  $128^\circ 55' 30''$  longitude and from  $34^\circ 31' 30''$  to  $38^\circ 05' 00''$  latitude. The distribution is concentrated in areas around Suncheon, Jeollanam-do, but *C. coreana* is also found in discrete patches on Mt. Baegun in Gyeonggi-do and Mt. Manggibong in Gangwon-do (number 33 and 34 in Fig. 1). Furthermore, these two populations, which were more than  $2^\circ$  in latitude away from Suncheon were thriving. In many cases, *C. coreana* is found within mantle communities in valley areas and is distributed on the middle and lower sections of slopes and ridges (Table 1). In Cheongsogol, Suncheon, the local population measured approximately 20–50 m in width and about 50–1,000 m in length along the forest edge, a relatively extended distribution for this species. In contrast, the populations on Mt. Cheonhwangbong in Namwon and Mt. Manggibong in Gangneung were distributed only in limited areas. The configuration of local populations in these areas was not elongated

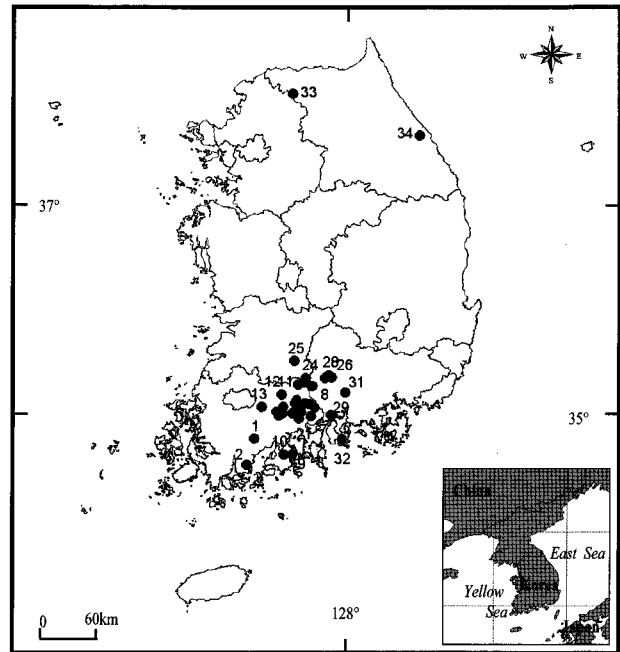


Fig. 1. Map showing the distribution of *Corylopsis coreana* populations. District numbers are listed in Table 1.

but generally circular. The distribution scales in these populations varied from hundreds to tens of thousands of square meters while the vertical distribution of *C. coreana* ranged from lowlands (60 m asl) to mountainous regions up to 1,000 m asl. In addition, a new population was discovered in Gangneung, Gangwon province. The population of *C. coreana* in this habitat covered a total area of about  $12,303 \text{ m}^2$  at an elevation of 550 m on Mt. Manggibong in Eonbyeol-ri, Gangdong-myeon, Gangneung, Gangwon-do.

At present, the most unusual characteristic of the species is that its distribution is limited to north-facing, northwest-facing and northeast-facing slopes (Fig. 2, Appendix 1). The gradients of the slopes on which the species is found range from  $5^\circ$  to  $40^\circ$  (mean =  $25^\circ$ ).

### Population Density and Sprouting Characteristics

The population density, sprout numbers and characteristics of the *C. coreana* populations surveyed are shown on Table 2. Population densities ranged from 5 to 92 individuals/ $100 \text{ m}^2$  (mean =  $35/100 \text{ m}^2$ ), the number of sprouts ranged from 1 to 38 stems/plant (mean 4.6/plant) and the sprout diameter at one third of the height above the ground ranged from 0.1 to 9.5 cm (mean = 1.7 cm). The population density was highest, at 56–92 individuals/ $100 \text{ m}^2$ , on Mt. Eokbulbong in Gwangyang-si, Jeollanam-do, and lowest, at 8–10 individuals/ $100 \text{ m}^2$ , on Mt. Geum in Namhae-gun, Gyeongsangnam-do (Fig. 3). The species is broadly distributed in dense local populations on the mid-section of the pine- and oak-dominated slopes

Table 1. The administrative district and simple information on the distribution of *Corylopsis coreana*. The number is the same as that for Fig. 1

No.	District	Features of locality
1	Mt. Hwangchu, Boseong-gun, Jeollanam-do	~400 m asl
2	Mt. Cheongwan, Jangheung-gun, Jeollanam-do	Valley
3	Mt. Baegun, Gwangyang-si, Jeollanam-do	500~1,000 m asl, ridge, mantle
4	Mt. Dosolbong, Gwangyang-si, Jeollanam-do	600~800 m asl, ridge, mantle
5	Mt. Dungjuribong, Suncheon-si, Jeollanam-do	350~500 m asl, ridge, mantle
6	Mt. Yonggye, Suncheon-si, Jeollanam-do	300~500 m asl, ridge, mantle
7	Mt. Guksabong, Gwangyang-si, Jeollanam-do	300~400 m asl, ridge, mantle
8	Mt. Eokbulbong, Gwangyang-si, Jeollanam-do	400~700 m asl, middle part of slope
9	Mt. Paryeong, Goheung-gun, Jeollanam-do	Mantle community of valley, ridge
10	Mt. Ullam, Goheung-gun, Jeollanam-do	Mantle community of valley
11	Mt. Nogodan, Jirisan (Mt.), Jeollanam-do	Middle-lower part of slope
12	Bongjo-ri, Gokseong-gun, Jeollanam-do	Valley
13	Seo-ri Hwasun-gun Jeollanam-do	Middle-lower part of slope
14	Mt. Jogye, Suncheon-si, Jeollanam-do	Lower part of slope
15	Juamdaem (dam), Suncheon-si, Jeollanam-do	Lower part of slope
16	Mt. Huia, Suncheon-si, Jeollanam-do	Lower part of slope
17	Cheongsogol, Suncheon-si, Jeollanam-do	Valley
18	Pyeongchon-ri, Suncheon-si, Jeollanam-do	Lower part of slope
19	Mojeon-ri, Suncheon-si, Jeollanam-do	<i>Castanea crenata</i> afforestation
20	Sinjeon-ri, Suncheon-si, Jeollanam-do	Valley
21	Mt. Jukdobong, Suncheon-si, Jeollanam-do	Lower part of slope
22	Mt. Guksabong, Suncheon-si, Jeollanam-do	Middle-lower part of slope
23	Mt. Bannyabong, Jirisan (Mt.), Jeollabuk-do	400~500 m asl
24	Baemsagol, Jirisan (Mt), Jeollabuk-do	Lower valley
25	Mt. Cheonhwang, Namwon-si, Jeollabuk-do	600~700 m asl
26	Mt. Ungseokbong, Sancheong-gun, Gyeongnam	420~980 m asl
27	Daewonsa (Temple), Sancheong-gun, Gyeongsangnam-do	900 m a.s.l. middle-lower part of slope
28	Mt. Bammeorijae, Sancheong-gun, Gyeongsangnam-do	Valley, lower part of slope
29	Mt. Geumo, Hadong-gun, Gyeongsangnam-do	Valley, around 600m a.s.l.
30	Daeseong-ri, Hadong-gun, Gyeongsangnam-do	Middle part of valley
31	Myeongseok-myeon, Jinju-si, Gyeongsangnam-do	Lower part of slope
32	Mt. Geum, Namhae-gun, Gyeongsangnam-do	Valley
33	Mt. Baegun, Pocheon-si, Gyeonggi-do	Top, around 762 m asl
34	Mt. Manggibong, Gangneung-si, Gangwon-do	Slope, around 550 m asl

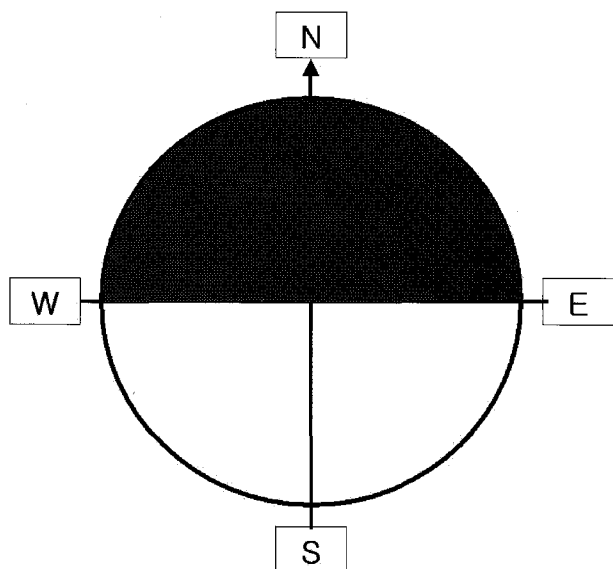


Fig. 2. Direction of slopes inhabited by *Corylopsis coreana* populations.

of Mt. Eokbulbong and exhibits low densities along the forest edge in the valley at Mt. Geum. The sprout numbers were highest, at 4.7~11.3 sprouts/plant, on Mt. Ungseokbong in Sancheong-gun, Gyeongsangnam-do and lowest, at 1.8~2.9 sprouts/plant on Mt. Eokbulbong.

#### Vegetation Conditions

The vegetation conditions of *C. coreana* communities surveyed are shown in Appendix 2. The DCA analysis based on these vegetation data divided *C. coreana* communities into three groups according to their species compositions (Fig. 4). The total number of species was 247 and the average number of species per relevé was 27 (range= 4~51 species).

The first group (group I) was concentrated mainly in or near the following locations: Cheongsogol, Sinjeon-ri, Mojeon-ri, near Suncheon university, near Taecansa (temple), near Juamdaem (dam), near Songgwangsa (temple), near Sangsadaem (dam) in Suncheon-si, near Cheoneunsa (temple) in Gurye-gun, and Bongjo-ri, Gokseong-gun, Jeollanam-do. This group was also found in the area of Myeongseok-myeon, Jinju-si, Gyeongsangnam-do. This group is mostly found in lowland areas where human disturbance is frequent such as mantle communities close to farmhouses or cultivated land. The population in the Cheongsogol area, Suncheon-si, is most representative of group I. Due to intensive human activity, habitats in this group often are unstable in structure. Group I *C. coreana* communities are observed in afforestation areas including *Castanea crenata*, *Cryptomeria japonica*, *Chamaecyparis obtusa* and *Pinus rigida* forests. In some areas *P. densiflora*, *Quercus mongolica*, *Q. ve-*

Table 2. Population density, number of sprout, diameter at study site (In.: Individual). The number is the same as that for Fig. 1

No.	Site	Number of In./100 m <sup>2</sup>	Number of sprout/In.			Diameter (cm)		
			Mean	Max	Min	Mean	Max	Min
	Mt. Eokbulbong ①	61	2.8	10	1	1.4	5	0.1
8	Mt. Eokbulbong ②	56	2.6	7	1	1.7	4.5	0.2
	Mt. Eokbulbong ③	92	1.8	5	1	1.0	3.5	0.1
	Mt. Paryeong ①	20	4.1	11	1	1.1	3.5	0.2
9	Mt. Paryeong ②	16	4.8	14	1	2.1	7	0.2
	Mt. Ullam ①	73	3.0	10	1	1.5	5	0.1
10	Mt. Ullam ②	34	4.4	16	1	2.0	6.2	0.3
	Cheongsogol ①	63	1.9	5	1	1.5	3.2	0.4
	Cheongsogol ②	16	2.2	4	1	1.7	3.8	0.5
17	Cheongsogol ③	15	2.5	5	1	1.5	4.2	0.5
	Cheongsogol ④	5	3.0	5	2	1.6	3.5	0.5
	Sinjeon-ri ①	72	3.3	11	1	1.1	5	0.2
20	Sinjeon-ri ②	6	3.0	7	1	2.0	4	0.2
	Mt. Cheonhwangbong ①	15	4.4	9	2	1.9	5	0.5
25	Mt. Cheonhwangbong ②	33	2.9	9	1	2.1	6	0.5
	Mt. Cheonhwangbong ③	17	3.2	11	2	1.5	4	0.5
	Mt. Ungseokbong ①	8	11.3	30	2	3.0	9.5	0.5
26	Mt. Ungseokbong ②	35	4.7	13	1	1.8	5	0.2
	Daewonsa (Temple) ①	16	5.6	13	1	2.8	5	0.5
27	Daewonsa (Temple) ②	42	4.8	10	1	1.8	6	0.5
	Mt. Geumo ①	32	6.8	17	1	2.1	7.5	0.2
29	Mt. Geumo ②	17	7.4	30	1	1.9	8	0.2
	Mt. Geum ①	10	6.8	19	1	1.7	5	0.2
32	Mt. Geum ②	8	14.0	38	2	1.4	5	0.2
33	Mt. Baegun	87	2.4	16	1	1.7	9.5	0.2
	Mt. Manggibong ①	69	3.4	14	1	1.6	3.9	0.2
34	Mt. Manggibong ②	33	5.6	23	1	1.8	6.0	0.2
	Mt. Manggibong ③	31	5.5	28	1	1.4	5.0	0.1
	Mean	35	4.6	14	1	1.7	5.3	0.3

*riabilis*, *Q. serrata*, *Q. acutissima*, *Zelkova serrata*, and *Lindera erythrocarpa* were also observed in the tree layer but the percentage of canopy cover is very low, about 25~60%. In some cases, the

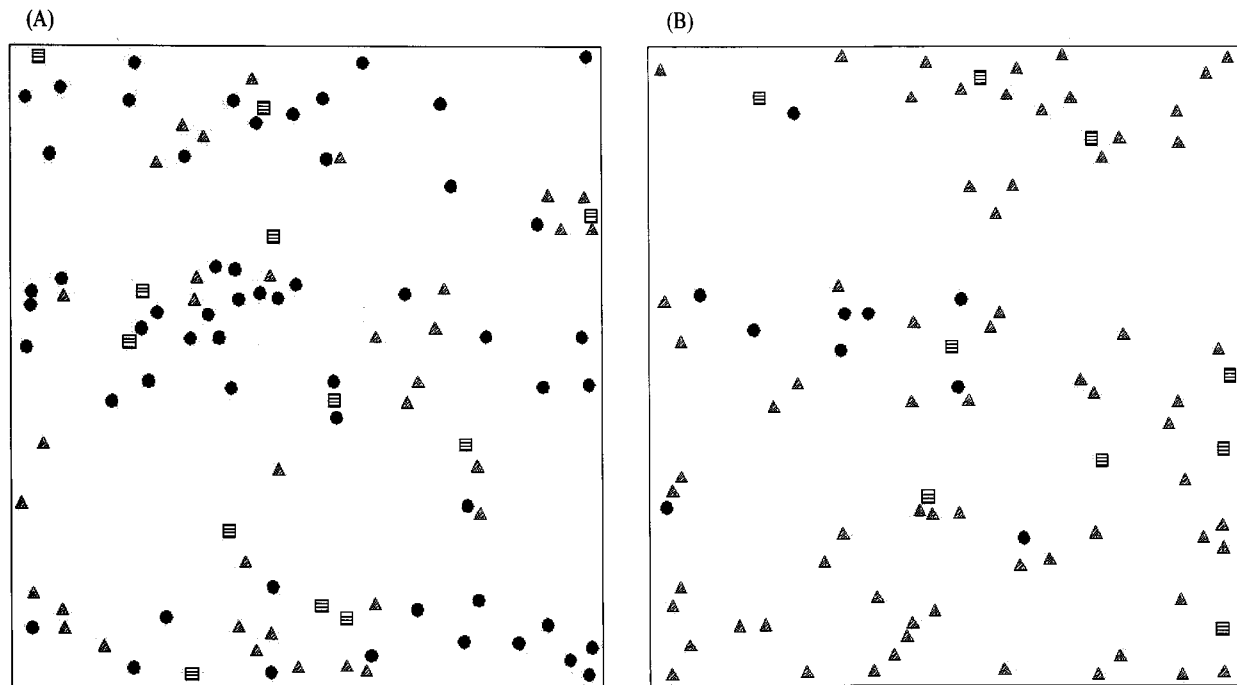


Fig. 3. Projection of plane for quadrats in Mt. Eokbulbong (A), Gwangyang-si, Jeollanam-do and in Mt. Geum (B), Namhae-gun, Gyeongsangnam-do. ●: *Corylopsis coreana*, ▲: other subtrees and shrubs, ■: other trees.

habitat of the group is lacking a tree layer and *C. coreana* is dominant in the subtree or shrub layer. The main species in the first group include *Smilax china*, *Carex siderosticta*, *Styrax japonica*, *Rhododendron mucronulatum*, *P. densiflora*, *Q. serrata*, *Disporum smilacinum*, *C. crenata*, *Lindera obtusiloba*, *Stephanandra incisa*, *Corylus heterophylla* var. *thunbergii*, *Q. acutissima*, *Oplismenus undulatifolius*, *Weigela subsessilis*, *Q. mongolica*, *Rhus trichocarpa* and *Lespedeza maximowiczii*.

The second group (group II) was observed mainly on Mt. Ungseokbong and Mt. Wangdeungjae, in the Guryonggyegok valley in the Mt. Jiri area, and on Mt. Cheonhwangbong, Mt. Eokbulbong, Mt. Geumo, Mt. Geum, Mt. Paryeong and Mt. Ullam in Goheung-gun. Unlike the first group, this second group mostly appeared in areas where human traffic was infrequent, such as mantle communities in valleys or on the lower-middle slopes of mountainous regions. Representative areas of the second group include Mt. Eokbulbong, Mt. Ungseokbong, and Mt. Cheonhwang, where the population density of *C. coreana* is relatively high, with coverage of 20~90% at the shrub and subtree layers. The vegetation types in this group include *Q. mongolica*-*Pinus densiflora* community, *Q. mongolica* community and *P. thunbergii* community, as well as communities in which *Q. mongolica*, *Pinus densiflora*, *Q. serrata*, *Pinus thunbergii*, and *Q. variabilis* appear in the tree layer. These communities are well stratified into herb, shrub, subtree and tree layers. These communities also include various species such as *Acer*

*pseudo-sieboldianum*, *Styrax japonica*, *Styrax obassia*, *Rhododendron mucronulatum* var. *ciliatum*, *Stewartia koreana*, *Weigela subsessilis*, *Vaccinium oldhami*, *Fraxinus sieboldiana*, *R. trichocarpa*, *L. erythrocarpa*, *Lespedeza maximowiczii*, *Viburnum wrightii*, *R. schlippenbachii* etc. in the shrub and subtree layers. *Carex lanceolata*, *C. okamotoi*, *Pyrola japonica*, *C. ciliato-marginata*, *Disporum smilacinum*, *Polygonatum lasianthum* var. *coreanum*, *Ainsliaea acerifolia*, *C. siderosticta*, *Chrysanthemum zawadskii* var. *latilobum*, *Actactylodes japonica*, *Smilax sieboldii*, and *Viola rossii* appear in the herb layer, where seedlings of *C. coreana* were also frequently seen.

The third group (group III) includes the areas of Mt. Baegun in Pocheon-si, Gyeonggi-do as well as Mt. Manggibong in Gangneung-si, Gangwon-do. Populations in this group are distributed mainly on the upper sections of mountains, the upper parts of slopes, and surrounding ascending mountain paths. Group III is latitudinally distinct from groups I and II. The densities of *C. coreana* populations are relatively high in group III, like group II. Vegetation types in group III include *Quercus mongolica*-*Quercus serrata* community, *Quercus mongolica*-*Carpinus laxiflora* community and *Pinus koraiensis* afforestation areas. The *Quercus mongolica*-*Carpinus laxiflora* community in the area of Mt. Baegun in Pocheon-si, Gyeonggi-do, was partially cut down in 2001 due to a military exercise but now *C. coreana* is growing very well in this region. This community, like group II communities has a well-developed stratification structure including herb, shrub, subtree and tree layers.



neke and Sharitz 1986, Streng et al. 1989, Peterson and Pickett 1990, Itoh 1995, Clark et al. 1998, Svenning 1999). Barberis et al.(2002) have also asserted that forest structure is dependent on micro topography and soil moisture. This study provides supporting evidence that *C. coreana* distributions are determined by their ecological characteristics such as sensitivity to slope directionality and soil moisture for germination (Lim et al. 2005a, Lee et al. 2007). However the results of the vegetation data analysis suggest that, *C. coreana* was not associated with a specific community type or species group.

Local residents reported that the species was widely distributed throughout the whole district of Sinjeon-ri in Suncheon-si, Jeollanam-do, about 30~40 years ago. However, the area is now almost entirely dominated by deciduous broad-leaved trees of the *Quercus* variety. Moreover, *C. coreana* appeared very rarely in the shrub layer. The *C. coreana* population in the Cheongsogol area in Suncheon-si is also declining through a succession process, and occurs only at the forest edge. We assume that the population in this area is declining due to a neighborhood effect (Mack and Harper 1977, Antonovics and Levin 1980, Pacala and Silander 1990, Kenkel 1988, Woods 2000). - related to a reduction in human traffic. As human activity decreases, the canopy layer is thickened by the deciduous broad-leaved trees, which changes the light conditions for *C. coreana* in the shrub layer (Lim et al. 2005a).

At this point, it may be that the flourishing populations in other areas hold the key to protecting *C. coreana*. For example, although the population in the *Castanea crenata* afforestation area in Mojeon-ri in Suncheon-si has been cut every year, many new sprouts are still seen. In addition, the population on Mt. Baegun in Pocheon-si was cut several years ago but it is now thriving again (Lim et al. 2005b, 2006). These observations suggest that external interventions such as stem cutting may be very important for population maintenance (Bellingham 1994, Sonoyama et al. 1997, Lim et al. 2006). These results suggest that a regular routine of specific intervention including cutting and canopy removal may be required to promote healthy population growth in this endangered species. More ecological data should also be gathered to better design effective conservation strategies.

#### ACKNOWLEDGEMENTS

This research was supported in part by the grant (No. 052-041-031, 2004~2006) of "The Eco-Technopia 21 Project" in the Ministry of Environment Republic of Korea.

#### LITERATURE CITED

Antonovics J, Levin DA. 1980. The ecological and genetic conse-

- quences of density dependent regulation in plants. *Anni Rev Ecol Syst* 11: 411-452.
- Austin MP. 1985. Continuum concept, ordination methods and niche theory. *Annu Rev Ecol Syst* 16: 39-61.
- Barberis IM, Batista WB, Pire EF, Lewis JP, León RJC. 2002. Woody population distribution and environmental heterogeneity in a Chaco forest, Argentina. *J Veg Sci* 13: 607-614.
- Beatty SW. 1984. Influence of microtopography and canopy species on spatial patterns of forest understory plants. *Ecology* 65: 1406-1420.
- Bellingham PJ, Tanner EVJ, Healey JR. 1994. Sprouting of trees in Jamaican montane forests, after a hurricane. *J Ecol* 82: 747-758.
- Braun-Blanquet J. 1928. *Pflanzensoziologie*. Springer-Verlag., 1st ed., Berlin 1928., 2nd ed., Vienna. 1951. 631p., 3rd ed., Vienna. New York. 1964. 865p.
- Clark JS, Macklin E, Wood L. 1998. Stages and spatial scales of recruitment limitation in southern Appalachian forests. *Ecol Monogr* 68: 213-235.
- Cooper WS. 1926. The fundamentals of vegetation change. *Ecology* 7: 391-413.
- Gleason HA. 1926. The individualistic concept of the plant association. *Bull. Torrey Bot Club* 53: 7-26.
- Hong S-P, Choi H-S. 1998. Flora of Mt. Gwangdeok (Pocheon and Cheorwon) and the surroundings. Report on the second nationwide survey of natural environments. Ministry of Environment. (in Korean)
- Huenneke LF, Sharitz RR. 1986. Microsite abundance and distribution of woody seedlings in a South Carolina Cypress-Tupelo swamp. *Am Midl Nat* 115: 328-335.
- Hyun JO, Park H-G. 2002. Flora of Mt. Geumo (849m, Hadong and Sancheong) and the surroundings. Report on the second nationwide survey of natural environments. Ministry of Environment. pp 56-74. (in Korean)
- Itoh A. 1995. Effects of forest floor environment on germination and seedling establishment of two Bornean rainforest emergent species. *J Trop Ecol* 11: 517-527.
- Kenkel NC. 1988. Pattern of self-thinning in Jack Pine: Testing the random mortality hypothesis. *Ecology* 69: 1017-1024.
- Kim C-H, Han M-G. 1997. Flora of Mt. Paryeong (Goheung, Jeollanam-do) and the surroundings. Report on the second nationwide survey of natural environments. Ministry of Environment. pp 1-23. (in Korean)
- Kim C-H, Han M-G. 1998. Flora of Mt. Huia (Suncheon and Gokseong, Jeollanam-do) and the surroundings. Report on the second nationwide survey of natural environments. Ministry of Environment. pp1-31. (in Korean)
- Kim H, Kang U, Lee K-H, Choi Y-C, Chang C-S. 1998. The ecological respect of rare plant, *Corylopsis glabrescens* Frachet et Savatier var. *totoana* (Makino) Yamanaka. *Bull Seoul Nat'l Univ Arboretum* 18: 44-56. (in Korean with English summary)
- Kim J-H, Chang S-M. 1982. A study on the flora of the Mt. Joghe. *Korean J Ecology* 5: 63-88. (in Korean with English abstract)
- Kim J-S, Chang S-M, Kim J-H. 1992. The civilization, nature environment and protection of Juamdang and the surroundings. pp 15-31. (in Korean)

- Kim JW, Manyko YI. 1994. Syntaxonomical and synchronological characteristics of the cool-temperate mixed forest in the Southern Sikhote Alin, Russian Far East. *Korean J Ecol* 17: 391-413.
- Kim S-S, Lee J-H, Chung J-M. 1989. Academic investigation report on rare plant species at Mt. Jiri. Sancheong-gun. pp 1-100. (in Korean)
- Kim Y-S, Lim D-O, Chun S-H, Shin H-T. 1999. Flora of Hallyo-Haesang National Park -case study of Namhae, Karasan and Tongyong areas-. *Kor J Env Eco* 12(4): 301-316. (in Korean with English abstract)
- Lee E-H, Ryu J-E, Lim D-O, Choung H-L, Lee J-S. 2007. Micrometeorological factors and restriction to azimuth distribution of *Corylopsis coreana* population. *Korean J Environ Biol* 25: 363-369 (in Korean with English abstract)
- Lee J-H, Kang H-C, Ahn H-C, Cho H-S. 1999. Vegetation structure and sprouting dynamics of *Corylopsis coreana* community belong to Korean endemic plants. *Kor J Env Eco* 13: 280-287. (in Korean with English abstract)
- Lee TB. 1999. Flora of Korea. Hyangmun Pub., Seoul. 990p. (in Korean)
- Lee WH. 2002. A study on the characteristics and development of new cultivars of Korean native *Corylopsis coreana*. (PhD dissertation) Graduate School of Sungkyunkwan University, Suwon. 139p. (in Korean with English abstract)
- Lim D-O, Choung H-L, Kim J-H, Hwang I-C, Kim C-H, Lee H-W. 2005a. Conservation an endangered *Corylopsis coreana* Uyeki in and *ex situ* and development of cooperative model within local community. II. Dynamics and distribution characteristics of the *Corylopsis coreana* population at Cheongsogol, Suncheon, Chollanam-do, Korea. *Kor J Env Eco* 19: 269-278. (in Korean with English abstract)
- Lim D-O, Hwang I-C, Choung H-L. 2005b. Conservation an endangered *Corylopsis coreana* Uyeki in and *ex situ* and development of cooperative model within local community. I. Study for a characteristic of distribution pattern in *Corylopsis coreana* Uyeki. *Kor J Env Eco* 19: 162-176. (in Korean with English abstract).
- Lim D-O, Hwang I-C, Choung H-L. 2006. Conservation an endangered *Corylopsis coreana* Uyeki in and *ex situ* and development of cooperative model within local community. III. Populational comparison between natural groups and deforestation groups of *Corylopsis coreana* Uyeki. *Kor J Env Eco* 20: 227-234. (in Korean with English abstract)
- Lim D-O, Im H-T. 2002. Vascular plants of Mt. Cheon-gwan. *Kor J Env Eco* 16: 217-237. (in Korean with English abstract)
- Lim D-O, Yun E-J. 1999. Flora of Mt. Jeam(Boseong) and the surroundings. Report on the second nationwide survey of natural environments. Ministry of Environment. pp 47-91. (in Korean)
- Mack RN, Harper JL. 1977. Interference in dune annuals: Spatial pattern and neighborhood effects. *J Ecol* 65: 345-363.
- Noh I. 2004. A study of vegetation structure of Korean endemic plant *Corylopsis coreana* communities. (Master) Graduate School of Gyeongsang University, Jinju. 40p. (in Korean with English abstract)
- Oh B-U, Lee J-H. 1999. Flora of Mt. Cheonhwang(Namwon and Imsil) and the surroundings. Report on the second nationwide survey of natural environments. Ministry of Environment. pp 85-127. (in Korean)
- Pacala SW, Silander JJA. 1990. Field tests of neighborhood population dynamic models of two annual weed species. *Ecol Monogr* 60: 113-134.
- Peterson CJ, Pickett, STA. 1990. Microsite and elevational influences on early forest regeneration after catastrophic windthrow. *J Veg Sci* 1: 657-662.
- Ryu J-E. 2007. Studies on the seed germination and microclimate of *Corylopsis coreana* community. (Bachelor) KunKuk University 33p. Seoul. (in Korean)
- Sonoyama N, Watanabe N, Watanabe O, Niwa S, Kubota Y. 1997. Ecological significance of sprouting traits of cool-temperate tree species in a northern mixed forest -Population dynamics of sprout species. *Japanese J Ecol* 47: 21-29. (in Japanese with English abstract)
- Streng DR, Glitzenstein JS, Harcombe PA. 1989. Woody seedling dynamics in an east Texas floodplain forest. *Ecol Monogr* 59: 177-204.
- Svenning JC. 1999. Microhabitat specialization in a species-rich palm community in Amazonian. *Ecuador J Ecol* 87: 55-65.
- van der Maarel E. 1979. Transformation of cover-abundance values in phytosociology and its effects on community similarity. *Vegetatio* 39: 97-114.
- Whittaker RH. 1967. Gradient analysis of vegetation. *Biol Rev* 42: 207-264.
- Woods KD. 2000. Dynamics in late-successional hemlock-hardwood forests over three decades. *Ecology* 81: 110-126.
- Yamanaka T. 1986. *Corylopsis* in Japan and Korea. *Acta Phytotax Geobot* 37: 97-105. (in Japanese with English abstract)

(Received October 22, 2007; Accepted November 10, 2007)



Appendix 1. Site characteristics for each relevé including *Corylopsis coreana*

Serial number	1	2	3	4	5	6	7	8	9	10	11	12	13	14	15	16			
Relevé number	1	2	3	4	5	6	7	8	9	10	11	12	13	14	15	16			
Altitude (m)	760	760	760	760	760	450	550	600	350	350	520	100	100	400	450	500			
Slope aspect	NE	NE	E	NW	W	E	E	E	NW	NW	N	NE	NE	NE	NE	NW			
Slope degree (°)	35	35	35	25	25	25	35	25	30	30	30	25	20	25	30	25			
Quadrat size (m <sup>2</sup> )	100	100	100	100	225	225	100	100	225	225	100	100	100	100	225	225			
Height of tree layer (m)	10	12	11	13	13	15	12	12	14	15	10	8	11	13	15	13			
Coverage of tree layer(%)	60	40	20	90	95	70	50	90	50	70	40	10	40	60	70	70			
Height of subtree layer (m)	.	.	.	7	7	7	7	7	7	7	7	5	7	6	7	6			
Coverage of subtree layer (%)	.	.	.	50	60	50	80	60	60	50	80	20	70	50	70	50			
Height of shrub layer (m)	2	2	2	2	2	2	2	2	2	2	2	3	2	2	2	2			
Coverage of shrub layer (%)	80	70	75	30	10	30	10	20	20	10	10	85	20	40	20	30			
Height of herb layer (m)	0.2	0.3	0.5	0.5	0.3	0.7	0.5	0.5	0.7	0.7	0.7	0.7	0.5	0.5	0.7	0.7			
Coverage of herb layer (%)	10	10	30	40	15	60	30	30	30	20	20	40	65	25	15	30			
17	18	19	20	21	22	23	24	25	26	27	28	29	30	31	32	33	34	35	36
17	18	19	20	21	22	23	24	25	26	27	28	29	30	31	32	33	34	35	36
150	150	150	150	300	200	434	680	650	260	360	150	150	150	150	90	120	110	60	80
N	NE	NW	NE	NE	N	NE	NE	NW	NW	NW	N	NW	NW	NW	N	NE	NW	NE	NE
30	25	25	40	15	5	25	35	25	15	20	5	10	30	15	20	30	35	25	20
225	100	100	100	225	100	100	100	100	100	100	100	100	100	100	100	100	100	100	100
12	12	12	12	13	11	8	.	12	12	9	12	12	14	9	15	10	10	11	10
95	90	60	60	70	40	10	.	30	40	95	30	40	90	65	75	55	100	45	20
6	4	4	7	7	9	5	8	7	7	4	6	7	6	6	6	5	7	5	5
90	50	20	40	40	60	95	80	60	60	20	70	60	90	95	50	70	40	80	80
2	2	2	2	2	2	2	3	2	4	2.5	1.5	2	1.5	2	2.5	1.8	2	1.7	1.5
50	25	60	25	25	5	30	15	10	70	65	20	20	25	35	50	50	1	20	40
0.7	0.5	0.5	0.6	0.7	0.7	0.4	0.4	0.3	0.5	0.5	0.5	0.3	0.4	0.3	0.7	0.4	0.3	0.4	0.5
15	10	10	5	95	10	30	70	70	70	40	50	15	20	30	70	50	10	10	70
37	38	39	40	41	42	43	44	45	46	47	48	49	50	51	52	53	54	55	56
37	38	39	40	41	42	43	44	45	46	47	48	49	50	51	52	53	54	55	56
240	270	260	140	220	210	210	290	290	300	250	170	100	170	270	270	270	470	480	500
NW	NE	NW	NW	N	NW	NW	NW	NW	NW	NW	N	NE	NE	NE	N	N	N	N	NW
35	25	25	35	30	10	30	25	20	30	25	25	40	30	30	30	25	10	20	15
100	100	100	100	100	100	100	100	100	100	100	100	100	100	100	100	100	100	100	100
13	13	9	.	9	.	.	13	13	13	9	11	9	.	14	15	12	15	15	15
85	5	75	.	60	.	.	80	80	95	30	95	60	.	80	30	10	90	90	90
7	.	6	.	5	5	5	7	7.5	7	7	5	6	7	7	6	7	7	7	7
95	.	95	.	70	85	85	70	70	70	90	80	60	10	70	80	80	25	30	20
1.5	3.5	1.5	1.5	1	1.5	1.5	1.8	2	2.5	2.5	1.5	2	2.5	2	2	1.5	3	3	3
10	100	20	70	40	10	10	50	50	20	20	40	60	80	60	20	60	80	85	90
3	0.4	0.2	0.8	0.5	1	1	0.5	0.3	0.5	0.5	0.3	0.3	0.4	0.3	0.3	0.3	0.5	0.5	0.5
5	40	50	30	40	95	95	50	20	10	15	10	60	80	40	40	30	5	5	5

Appendix 2. Synthesis table of vegetation including *Corylopsis coreana*. The alphabet symbol of administrative district is same as that for Fig. 4

Serial number	000000001	111111112	222222223	333333334	444444445555555
	1234567890	1234567890	1234567890	1234567890	1234567890123456
Relevé number	000000001	111111112	222222223	333333334	444444445555555
	1234567890	1234567890	1234567890	1234567890	1234567890123456
Administrative district	aaaaabbcc	deefffggg	hdiijjkkll	lmmnnnoopp	qrrssttuuvwwwxxx
Number of species	1113353322	2322133322	3232233332	3321221223	3331331213212000
	8301116414	5779721495	5826652663	9087475579	0538019246870984
<i>Corylopsis coreana</i>	5423233333	3343432332	2354341325	4333445354	353323433323555
<i>Smilax china</i>	....+1+.	.2++++2+1+	++1.++1111	++1++2+1++	2+++++...++....
<i>Quercus serrata</i>	1.+23++...	..+1.+1.2.	..2..2+22.	2r+1.121++	24.+141..+...242
<i>Disporum smilacinum</i>	...++..+.	.1.++1+.	211++11++.	+21+++23+	+++..1....+2+...
<i>Lespedeza maximowiczii</i>	...+.++++.	++.....+.	+13+1.2++	+++..1.1+1	1+1....++....
<i>Rhus trichocarpa</i>	....1++.	..+1++1111	..+1.++12	+11++..3..	+1..++..+1+1..
<i>Carex siderosticta</i>	1+.222....	.....++++	+.++11....	+22.13+++	..+..+..1+....
<i>Styrax japonica</i>	....21+.	+11+++2..1	+22..+2..	1++..+1+.	.1..11..1..22...
<i>Pinus densiflora</i>	....413..	..+2.142.2	....31324	22.132..1+	11.53..5..54....
<i>Lindera obtusiloba</i>	+++.++11+	1..++++1+	...+++..r	+1...+....	+.++..+...2.+.
<i>Rhododendron mucronulatum</i>	.....	.....1111	..+212.32+	1++..21.2..	+++...+2+....
<i>Quercus mongolica</i>	.2113.121.	...1333.11	2+22224...	.....1	..+.....1.3.3
<i>Rhododendron schlippenbachii</i>	..+..+..+.	..+1.+..+1.	+...32+11	.3.....1.	2...2..+2+1....
<i>Viburnum wrightii</i>	.....+	..+..+112+.	++...1+..+	1+...+++.	..+..+1.....
<i>Stephanandra incisa</i>	....+....	..+....+11	..+12..++.	..1..1+.3.+	++...+..+42324...
<i>Weigela subsessilis</i>	....2+++.	11+...1.1	+++...+.	+++.....	++...+..+....
<i>Carex lanceolata</i>	....+++.	...+.1++.	21++23.31.	...+...+.	+2.....+2+...
<i>Smilax nipponica</i>	+..12.+...	...++....	..+.....	++..+..+.	...++..+....
<i>Fraxinus sieboldiana</i>	.....+11+	..+...+2+.	.....+2+.	..+.1....	...21+.2.....
<i>Aster scaber</i>	++..+..+.	.1.....	...+...+.	..+...+++	++..+...1..+...
<i>Ainsliaea acerifolia</i>	++..+...+1	..+..+1+.	3++...+.	.....+	...++.....+
<i>Viola rossii</i>	+..+++...+	++..+..+.	..+...+.	.....	+.....+.....
<i>Lindera erythrocarpa</i>	....2.+++	+r...+...+	11+..+....	.....	+.....+.....
<i>Quercus variabilis</i>	....+2.23	.1.12.1...	2.....23.	...1.....	..1.1..1.+...1.
<i>Castanea crenata</i>	....+....	...+.2423	.....	311..+2.4.	..5..2.....+...
<i>Dryopteris chinensis</i>	...+.	.1+.....	...+...+.	..1..r++.	+.....++++....
<i>Symplocos chinensis</i> for. <i>pilosa</i>	...+.....	.....	+1+..+++.	1+1.....	..+..+.....
<i>Astilbe chinensis</i> var. <i>dauidii</i>	...+.....	..+.....	..+...+.	...+...+.	1+..+.....
<i>Carex okamotoi</i>	.....+.	...1+1+.	..+..1.1+.	.....2.	...2.....
<i>Polygonatum lasianthum</i> var. <i>coreanum</i>	.....+..+	++..+..+.	.....+..+	+..+...+.	.....+.....
<i>Indigofera kirilowii</i>	.....22	..+.....	..1..+..+.	..+...+.	..2+.....
<i>Pteridium aquilinum</i> var. <i>latiusculum</i>	.....+.	.....	.....+..+	..+...+.	+3++...2.....
<i>Stewartia koreana</i>	.....+.	..+++121..	.....11+.	.....	...1..2.....
<i>Callicarpa japonica</i>	.....+..+	..+...1++	..+...1+.	.....	...2+.....
<i>Oplismenus undulatifolius</i>	....1...+	.....+.	+.....1	1.....+.	..+..+..2+.3...
<i>Pyrola japonica</i>	..+...+.	...+1+.	..+...+.	+.....	..+.....
<i>Hosta longipes</i>	.....+++.	.2.....+.	.....+..+	+.....+.	...+.....
<i>Polygonatum odoratum</i> var. <i>pluriflorum</i>	..+.....	.....	.....+..+	.1..+....	...+.....
<i>Athyrium yokoscense</i>	...1+....	.....+.	3..22....	+.....+	..2..+...2.....
<i>Carex humilis</i>	.....2+1+	..+..+...+	..1...2...	.....	.....1.....
<i>Acer pseudo-sieboldianum</i>	..+..+....	...+..+1..	+1.....+.	.....	...+...1..+1+
<i>Carpinus laxiflora</i>	21.3....+1	..1...1...	.....+.	...2....1.	.....+..

Appendix 2. Continued

<i>Smilax sieboldii</i>	.....+	..++..+	+..+..+	.....+	.....+
<i>Lindera glauca</i>	.....1	..+..+	+.....1++	.r.....+	.....+
<i>Prunus sargentii</i>	.....+ 2	..+..2 1	.....+	.+1.....+	.....+
<i>Atractylodes japonica</i>	.....+ +	.....+ +	.....+ +	.....+ + +	.....r.....+
<i>Vaccinium oldhami</i>	.....	.....+ 2	.....2 1 +	1 +.....	.....2 2 +.....2
<i>Osmunda japonica</i>	.....	.....2 +	.....+ +	.....+ 2 + 1	1 + 1.....+ +
<i>Corylus heterophylla</i> var. <i>thunbergii</i>	.....	.....1 1	.....	1 + ..+ + +	+++.....
<i>Sapium japonicum</i>	.....1 1	.....1 1	.....1 + + + +	.....	.....
<i>Ampelopsis brevipedunculata</i> var. <i>heterophylla</i>	.....	+.....+ +	.....+ +	.....+	.....+ + + + +
<i>Lespedeza bicolor</i>	.....+ +	.....+ +	.....+ +	+.....	.....+ +
<i>Rhododendron mucronulatum</i> var. <i>ciliatum</i>	.+1.....1	..+ 1 1 1	.....1	.....	.....+ +
<i>Cocculus trilobus</i>	.....+ +	.....+ +	.....+ +	+.....	+.....
<i>Codonopsis lanceolata</i>	.....+ + +	.....+ +	+.....	.r.....	+r.....
<i>Hosta capitata</i>	.....	.....+ +	.....+ +	+.....+	.....1 +
<i>Chamaecyparis obtusa</i>	.....	.....+ +	.....+ +	+ 3 5.....	.....1 2
<i>Ilex macropoda</i>	.....	.....	.....+ 1 +	.....+ 2	.....1 1 1
<i>Isodon inflexus</i>	.....	.....	.....+ +	.....+ +	+++.....+ +
<i>Paederia scandens</i>	.....1 + + +	.....+ +	.....+ +	.....	.....+ +
<i>Spodiopogon sibiricus</i>	.....+ + + 1	.....+ +	.....+ +	.....	.....
<i>Fraxinus rhynchophylla</i>	.....+ +	.....	+.....	.....+ +	.....1
<i>Veratrum versicolor</i>	.....	.....+ +	.....+ +	r.....	+.....
<i>Artemisia keiskeana</i>	.....+ + +	.....	.....	.....+ +	+.....
<i>Rubus crataegifolius</i>	+.....+	.....	.....+ +	.....4 1	.....+ 2
<i>Pueraria thunbergiana</i>	.....+ +	+.....+ +	.....	.....+ +	.....+ +
<i>Dioscorea tokoro</i>	.....	.....	.....	.....r + + + 1	+.....+ +
<i>Pourthiaea villosa</i>	.....	.....	.....+ 1 + + +	.....	.....
<i>Styrax obassia</i>	.....+ 2 + +	.....+ 1	.....	.....	.....
<i>Euonymus oxyphyllus</i>	+.....+ +	.....	+.....	.....	.....+ +
<i>Syneilesis palmata</i>	.....+ +	.....+ +	.....	.....	.....+ +
<i>Dryopteris bissetiana</i>	.....	.....+ + + +	.....	.....	.....+ + + + 1
<i>Pinus rigida</i>	.....	.....1 +	.....	3...3	3...2
<i>Asplenium incisum</i>	.....	.....	.....+ +	+.....r	.....+ +
<i>Dryopteris uniformis</i>	.....+ +	+ 1 1	.....	.....	.....
<i>Cornus kousa</i>	.....+ +	.....+ +	.....1 1	.....	.....2
<i>Arisaema amurense</i> var. <i>serratum</i>	.....+ +	+.....	+.....	.....	.....+ +
<i>Viola dissecta</i> var. <i>chaerophylloides</i>	.....	.....	+++.....	.....+ +	.....+ +
<i>Juniperus rigida</i>	.....	.....1	.....1	.....+ 1 +	.....
<i>Celastrus orbiculatus</i>	.....+ +	.....	.....+ +	+.....+	.....+ +
<i>Cymbidium goeringii</i>	.....	+ 2	.....	.....+ + r	.....
<i>Alnus firma</i>	.....	+ +	.....	.....+ +	.....2 4
<i>Lysimachia clethroides</i>	+.....+	.....	.....	.....	.....+ +
<i>Miscanthus sinensis</i>	.....	.....	.....	.....1 +	.....+ +
<i>Zanthoxylum schinifolium</i>	.....	.....	.....	.....2 +	.....+ +
<i>Isodon japonica</i>	.....+ +	+.....	+.....	.....	.....
<i>Albizia julibrissin</i>	.....1	.....+ +	.....+ +	.....	.....
<i>Dioscorea japonica</i>	.....1 +	+.....	+.....W	.....	.....
<i>Carex ciliato-marginata</i>	.....	.....2 +	.....+ +	.....	.....1 2
<i>Platycarya strobilacea</i>	.....+ +	.....+ +	.....	.....	+.....
<i>Parthenocissus tricuspidata</i>	.....+ +	+.....	.....	.....	.....4
<i>Thalictrum filamentosum</i>	.....+ +	.....	.....+ +	.....	.....+ +

## Appendix 2. Continued

<i>Hydrangea serrata</i> for. <i>acuminata</i>	.....+	1.....	...+.....	.....	.....2.....+
<i>Rhododendron yedoense</i> var. <i>poukhanense</i>	.....+	.....+	..+..+..	+.....	.....
<i>Corylus sieboldiana</i>	.....+	..+.....	+.....	.r.....	.....
<i>Meliosma myriantha</i>	.....	.....+	..+.....	..+.....	.....1.....
<i>Solidago virga-aurea</i> var. <i>asiatica</i>	.....+	.....+	.....	r.....+	.....+.....
<i>Hemerocallis minor</i>	.....	.....	.....	.....+..r+	.1.....
<i>Convallaria keiskei</i>	.....	.....	.....	.....+	..+..+.....
<i>Alnus hirsuta</i>	.....	..+..11..	.....	.....	.....1.....
<i>Viola selkirkii</i>	...+.....	.....	+.....	.....	.....+.....
<i>Acer mono</i>	...+.....	2.....	+.....	.....	.....
<i>Pinus thunbergii</i>	.....	..2.....	..2+.....	.....	.....
<i>Dioscorea quinqueloba</i>	+..+.....	.....+	.....	.....	.....
<i>Liriope spicata</i>	.....+	..+.....+	.....	.....	.....
<i>Tripterogium regelii</i>	...++.....	.....+	.....	.....	.....
<i>Eurya japonica</i>	.....	.11.....	.....+	.....	.....
<i>Isodon excisus</i>	+..++.....	.....	.....	.....	.....
<i>Hemerocallis fulva</i>	.....+++..	.....	.....	.....	.....
<i>Thalictrum uchiyamai</i>	.....++..	+.....	.....	.....	.....
<i>Lastrea japonica</i>	.....	.....	..1....++.	.....	.....
<i>Athyrium japonicum</i>	.....	..+.....	..+..2.....	.....	.....
<i>Tilia amurensis</i>	1.11.....	.....	.....	.....	.....
<i>Viburnum erosum</i>	.....+	.....	.....+	..+.....	.....
<i>Aralia elata</i>	++.....	.....	.....	1.....	.....
<i>Cryptomeria japonica</i>	.....	.....43	.....	.....+	.....
<i>Zanthoxylum piperitum</i>	.....	.....+	..+.....	.....	.....+.....
<i>Galium dahuricum</i>	.....	.....	..+..+.....	.....	..1.....
<i>Pinus koraiensis</i>	+..1.....	.....	.....	.....2..	.....1..
<i>Commelina communis</i>	.....	.....	+.....	r.....+	.....+.....
<i>Quercus acutissima</i>	.....	.....	.....+	.....r...	.....2..+.....
<i>Cephalanthera erecta</i>	.....	.....	.....	...r...+	..+.....
<i>Viburnum dilatatum</i>	.....	.....	.....	.....+	.1.....+.....
<i>Rhus sylvestris</i>	.....	.....+	.....	.....+..1.	.....
<i>Boehmeria spicata</i>	.....	.....+	.....	.....	.....+.....
<i>Bidens frondosa</i>	.....	.....	.....	.....+	.....+.....
<i>Potentilla fragarioides</i> var. <i>major</i>	.....	.....	.....	.....+	.....+.....
<i>Erigeron annuus</i>	.....	.....	.....	.....+	.....+.....
<i>Asperula maximowiczii</i>	...+.....	.....	+.....	.....	.....
<i>Securinega suffruticosa</i>	.....+	.....	.....+	.....	.....
<i>Festuca parvigluma</i>	.....	.....	..+2.....	.....	.....
<i>Vitis thunbergii</i> var. <i>sinuata</i>	.....+..+..	.....	.....	.....	.....
<i>Artemisia stolonifera</i>	...++.....	.....	.....	.....	.....
<i>Galium trachyspermum</i>	.....+	.....+	.....	.....	.....
<i>Abelia mosanensis</i>	.....+	.....	+.....	.....	.....
<i>Trachelospermum asiaticum</i> var. <i>intermedium</i>	.....	..3.....	..+.....	.....	.....
<i>Dryopteris saxifraga</i>	.....	.....	..11.....	.....	.....
<i>Calamagrostis epigeios</i>	.....+..+..	.....	.....	.....	.....
<i>Cephalanthera longibracteata</i>	...+.....	.....	.....+	.....	.....
<i>Kalopanax pictus</i>	1..+.....	.....	.....	.....	.....

## Appendix 2. Continued

<i>Iris pallasii</i> var. <i>chinensis</i>	.....++..	.....	.....	.....	.....
<i>Viola albida</i>	...++.....	.....	.....	.....	.....
<i>Sorbus alnifolia</i>	..2.....	.....	.....+	.....	.....
<i>Euonymus sachalinensis</i>	.....	.....	.....++	.....	.....
<i>Euonymus alatus</i> for. <i>ciliato-dentatus</i>	.....	.....++	.....	.....	.....
<i>Staphylea bumalda</i>	.....	.....1	.....	.....	.....+
<i>Rubia akane</i>	.....+	.....	.....	.....r	.....
<i>Deutzia glabrata</i>	.....	.....1	.....	.....	.....2...++
<i>Morus bombycis</i>	...+.....	.....	.....	.....	.....+...1
<i>Calamagrostis arundinacea</i>	.....	.....	.....2	.....r	.....
<i>Sanguisorba officinalis</i>	.....	.....+	.....	.....	.....+
<i>Sasa borealis</i>	.....	.....	.....+	.....	.....+
<i>Ligustrum obtusifolium</i>	.....	.....+	.....	.....	.....+
<i>Rhamnus yoshinoi</i>	.....+	.....	.....	.....	.....+
<i>Cornus controversa</i>	+1.....	.....	.....	.....	.....
<i>Robinia pseudo-acacia</i>	.....	.....	.....1	.....+	.....3
<i>Carpinus tschonoskii</i>	.....	.....	.....2	.....2	.....3
<i>Rubus corchorifolius</i>	.....	.....	.....	.....+...2	.....
<i>Populus tomentiglandulosa</i>	.....	.....	.....	.....43	.....
<i>Dennstaedtia wilfordii</i>	.....	.....	.....	.....+	.....+
<i>Meliosma oldhamii</i>	.....	.....	.....	.....	.....1...3
<i>Pimpinella brachycarpa</i>	.....	.....	.....	.....	.....++
<i>Zelkova serrata</i>	.....	.....	.....	.....	.....r2
<i>Diospyros kaki</i>	.....	.....1	.....	.....	.....3+
<i>Celtis sinensis</i>	.....	.....	.....	.....	.....1.1
<i>Actinidia polygama</i>	.....1	.....	.....	.....	.....+
<i>Boehmeria tricuspis</i> var. <i>unicuspis</i>	.....	.....	.....	.....1	.....+
<i>Lespedeza cyrtobotrya</i>	.....	.....	.....	.....1	.....+
<i>Maackia amurensis</i>	.....	.....1	.....	.....	.....+

Species occurred once in serial no.: *Viola collina* (4-1), *Melampyrum roseum* (5-1), *Tilia mandshurica* (5-1), *Campanula punctata* (5-1), *Dioscorea nipponica* (5-1), *Cephalotaxus koreana* (6-1), *Thalictrum actaeifolium* (6-1), *Lilium amabile* (7-1), *Adenophora triphylla* var. *japonica* (8-1), *Adenophora triphylla* var. *hirsuta* (8-1), *Rhus chinensis* (9-1), *Clerodendron trichotomum* (10-+), *Hylomecon hylomeconoides* (11-1), *Larix leptolepis* (11-1), *Ulmus davidiana* var. *japonica* (11-1), *Aconitum uchiyamai* (11-1), *Erythronium japonicum* (11-1), *Vitis amurensis* (11-1), *Lilium tsingtauense* (11-1), *Melica onoei* (16-1), *Nepeta cataria* (18-1), *Dioscorea japonica* (19-1), *Aconogonum polymorphum* (19-1), *Scutellaria indica* (20-1), *Botrychium ternatum* (22-1), *Athyrium conilii* (22-1), *Chrysanthemum zawadskii* var. *latilobum* (23-1), *Leibnitzia anandria* (24-1), *Stachys riederi* var. *japonica* (26-1), *Spiranthes sinensis* (27-1), *Rosa wichuraiana* (28-1), *Prunus japonica* var. *nakaii* (30-1), *Artemisia princeps* var. *orientalis* (30-1), *Rosa multiflora* (32-1), *Dioscorea bulbifera* (32-1), *Athyrium niponicum* (32-1), *Wistaria floribunda* (34-1), *Lycopodium clavatum* var. *nipponicum* (36-1), *Hemerocallis lilioasphodelus* (38-1), *Persicaria perfoliata* (40-1), *Lysimachia barystachys* (40-1), *Phytolacca americana* (40-1), *Erechtites hieracifolia* (40-1), *Persicaria hydropiper* (40-1), *Bidens bipinnata* (40-1), *Cirsium japonicum* var. *ussuriense* (40-1), *Humulus japonicus* (40-1), *Ixeris dentata* var. *albiflora* (41-1), *Euonymus alatus* (43-1), *Vicia amoena* (43-1), *Lactuca indica* var. *laciniata* (43-1), *Galium pogonanthum* (43-1), *Lathyrus davidii* (43-1), *Philadelphus schrenckii* (46-1), *Actinidia arguta* (46-1), *Euscaphis japonica* (46-1), *Magnolia sieboldii* (47-1), *Syringa velutina* var. *kamibayashii* (47-1), *Paeonia japonica* (47-1), *Dryopteris crassirhizoma* (47-1), *Euonymus trapococcus* (48-1), *Dictamnus dasycarpus* (48-1), *Allium thunbergii* (48-1), *Phegopteris decursive-pinnata* (50-1), *Patrinia villosa* (50-1), *Clematis apiifolia* (50-1), *Viola mandshurica* (50-1), *Setaria viridis* (50-1), *Mosla dianthera* (50-1), *Iris rossii* (51-+), *Spodiopogon cotulifer* (51-+), *Rubus phoenicolasius* (51-+), *Coniogramme intermedia* (52-+), *Poncirus trifoliata* (53-+), *Eupatorium chinense* var. *simplicifolium* (53-+), *Akebia quinata* (53-+), *Betula davurica* (55-1)